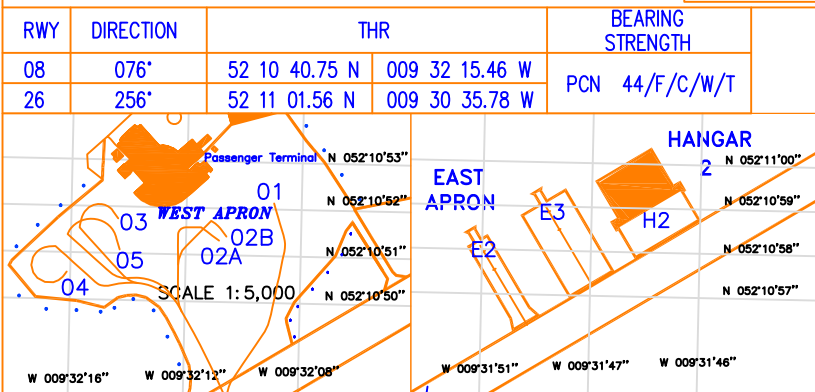


AERODROME CHART - ICAO 52 10 51.16 N AERODROME ELEV 112FT
009 31 25.62 W APRON ELEV 78FT

TWR 123.325
GND 121.600
ATIS 118.025

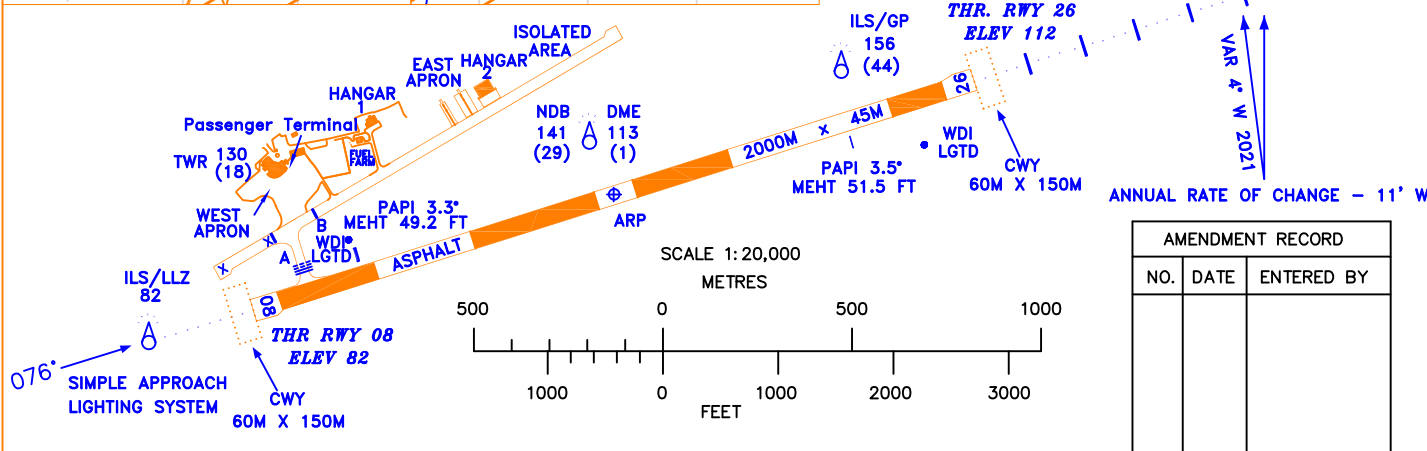
CONSULT NOTAM
FOR LATEST
INFORMATION

KERRY AIRPORT/ IRELAND

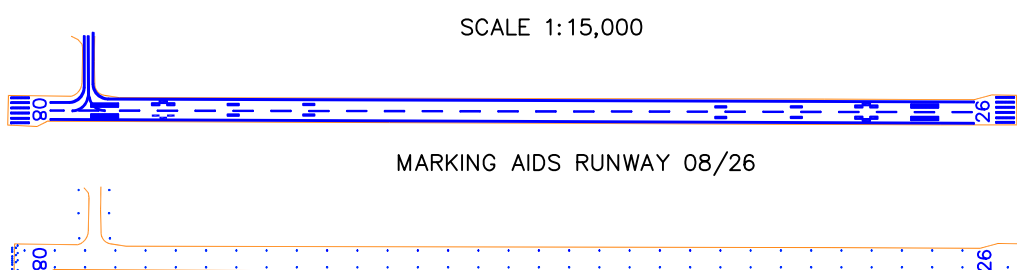


LEGEND	
AIRCRAFT STAND	1
RUNWAY HOLDING POSITION MARKING	≡≡≡≡
DISUSED PAVEMENT	X X X

BEARINGS ARE MAGNETIC.
LINEAR DIMENSIONS IN METRES.
ELEVATIONS IN FEET AMSL
HEIGHTS IN FEET ABOVE AERODROME
ELEVATION SHOWN IN BRACKETS.



AMENDMENT RECORD		
NO.	DATE	ENTERED BY



Stand	Latitude	Longitude	Max Wingspan	Max Length	Conditions
WEST APRON					
1	52 10 52.14 N	009 32 09.00 W	38.06	47.33	Self Manoeuvring.
2A	52 10 51.32 N	009 32 10.91 W	28.88	36.40	Self Manoeuvring Stand 2B Vacant
2B	52 10 51.41 N	009 32 10.65 W	35.79	44.50	Self Manoeuvring Stand 2A Vacant
3	52 10 51.76 N	009 32 14.46 W	29.00	25.25	Self Manoeuvring Stand 5 Vacant
4	52 10 50.57 N	009 32 16.22 W	29.00	25.25	Self Manoeuvring Stand 5 Vacant
5	52 10 51.09 N	009 32 14.38 W	34.15	44.50	Self Manoeuvring Stands 3 and 4 Vacant

EAST APRON					
E2*	52 10 58.62 N	009 31 49.62 W	36.00	45.00	Self Manoeuvring/Push back for departure.
E3*	52 10 59.55 N	009 31 47.26 W	36.00	45.00	Self Manoeuvring/Push back for departure.

- NOTE 1: TAXIWAY A, EAST APRON : PCN 44/F/C/W/T.
- NOTE 2: WEST APRON : PCN 44/F/C/W/U.
- NOTE 3: TAXIWAY A : 23M WIDE.
- NOTE 4: APRON SURFACE : CONCRETE AND ASPHALT.
- NOTE 5: FORWARD SCATTER VISIBILITY METER AVAILABLE ON APPROACH 26 and 08.
- NOTE 6: TAXI LANE B : WING SPAN 36M.
- NOTE 7: * DATA WHOSE ACCURACY HAS NOT BEEN QUALITY ASSURED.

CHANGES: GENERAL REVISION