

# AERODROME OBSTACLE CHART - ICAO

TYPE A - OPERATING LIMITATIONS

WATERFORD / IRELAND

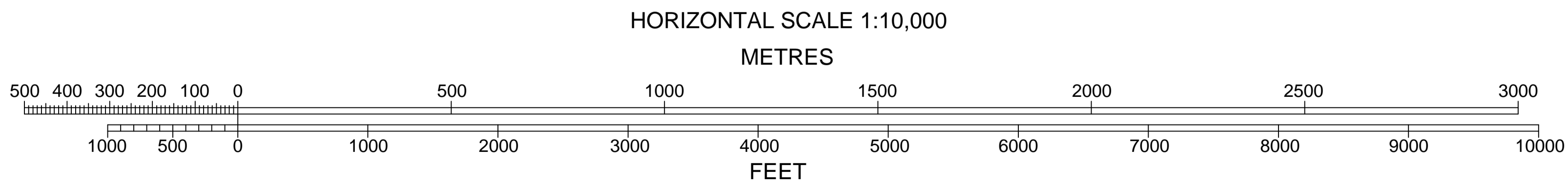
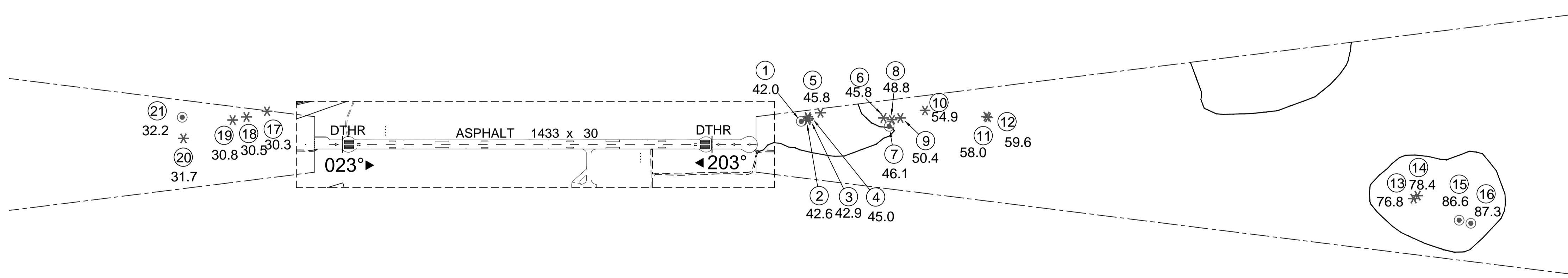
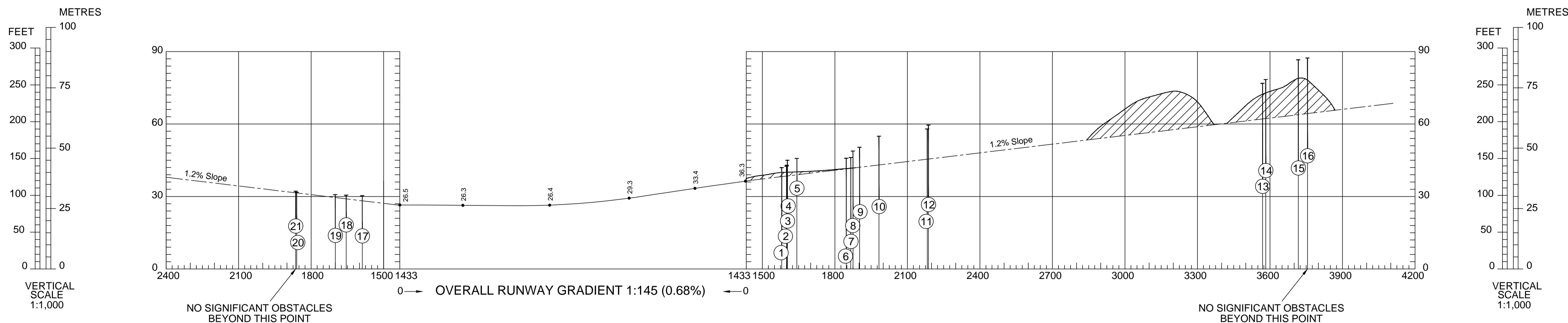
DIMENSIONS AND ELEVATIONS IN METRES

CONSULT NOTAM FOR LATEST INFORMATION

MAGNETIC VARIATION 1° 51' W JULY 2023  
ANNUAL CHANGE 00° 13' East/Year

## RUNWAY 03-21

DECLARED DISTANCES (METERS)		
RWY 03		RWY 21
1433	TAKE-OFF RUN AVAILABLE	1433
1433	TAKE-OFF DISTANCE AVAILABLE	1433
1433	ACCELERATE-STOP DISTANCE AVAILABLE	1433
1343	LANDING DISTANCE AVAILABLE	1290



CHANGE (01/23): New Chart (SLC July 2023)

LEGEND		
	PLAN	PROFILE
IDENTIFICATION NUMBER	⑤	⑥
HEIGHT AMSL	25	
ILS	⋮	
TREE / BUSH	*	
POLE, AERIAL, TOWER, ETC	●	

**ORDER OF ACCURACY:** Horizontal 3m; Vertical 0.3m  
Aerodrome information current JULY 2023  
Based on survey dated JULY 2023