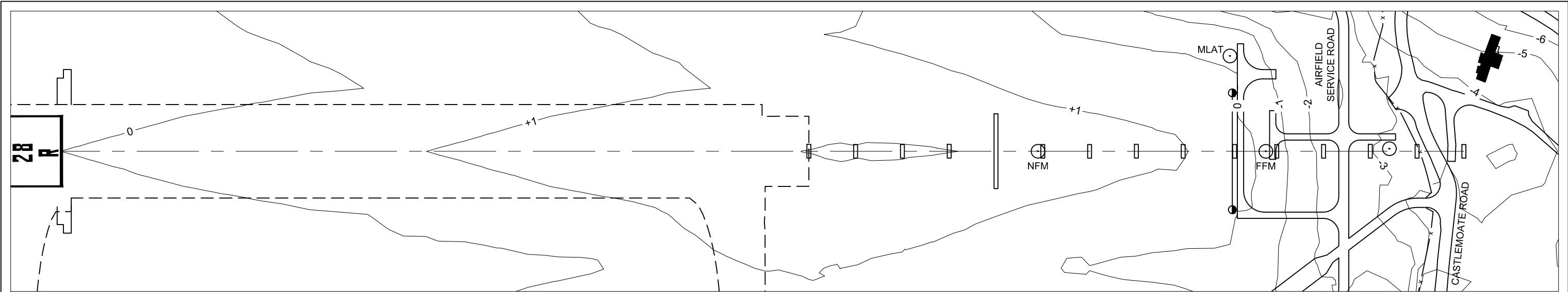


PRECISION APPROACH TERRAIN CHART - ICAO

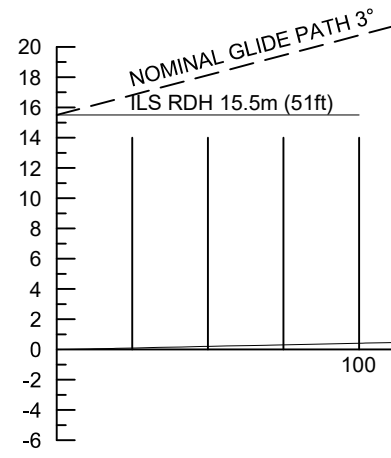
DUBLIN AIRPORT / IRELAND

RWY 28R


DISTANCES AND HEIGHTS IN METRES



Vertical Scale



Vertical Scale



Metres

Metres Feet

LEGEND

BUILDING OR LARGE STRUCTURE	
ROAD	
CONTOUR	
CENTRE-LINE PROFILE	
FENCE	
APPROACH LIGHTS	
ILS LOCALISER	
POLE, TOWER, SPIRE, ANTENNA, ETC.	

HORIZONTAL SCALE 1:2,500
 VERTICAL SCALE 1:500
 CONTOURS AND HEIGHTS ARE RELATED TO ELEVATION OF RWY THR.
 ORDER OF ACCUACY
 HORIZONTAL 0.5 METRES
 VERTICAL 0.5 METRES

AMENDMENT RECORD

No.	DATE	ENTERED BY